

D3

Route Guide & Hazard Awareness

***BETHNAL GREEN, BONNER ROAD - VALLANCE ROAD
WAPPING - COMMERCIAL RD - CANARY WHARF - LEAMOUTH***



THINGS TO REMEMBER

MAKE NOTES ALONG THE WAY!

CHANGEOVER | BLACKWALL WAY

Towards Leamouth on Blackwall Way at **BUS STOP O** (East India Station).

Towards Bethnal Green on Blackwall Way at **BUS STOP BC** (Leamouth Road).

Always communicate in advance with iBus if you are late for any reason.



+5:00

NO MORE THAN 5 MINS LATE IF POSSIBLE



-2:00

NO MORE THAN 2 MINS EARLY AT ANYTIME

Route D3 is a **low frequency route**. In terms of our performance, it is very important that you are no more than 2 minutes early at any time and when possible, no more than 5 minutes late.

IMPORTANT: Please do your utmost to keep your bus within this 7 minute window unless prevented by traffic or other circumstances beyond your control. A few seconds make a big difference to our performance.

CONTENTS

THIS GUIDE IS
DESIGNED TO
ASSIST YOU ON
ROUTE D3.
ENJOY!

FULL ROUTE D3 MAP

Between Bethnal
Green, Bonner
Road and
Limehouse.

3

FULL ROUTE D3 MAP

Between
Limehouse
and Leamouth,
Orchard Place.

4

LIGHT RUN ROUTE

To and from
Henley Road.

5

RUNNING LIGHT

To and from
Henley Road
and Leamouth,
Orchard Place.

6

RUNNING LIGHT

To and from
Henley Road and
Bethnal Green,
Bonner Road .

7

IN SERVICE

Route guide
from Bethnal
Green, Bonner
Road to
Leamouth.

8

IN SERVICE

Route guide
from Leamouth
to Bethnal Green,
Bonner Road.

9

BETHNAL GREEN, BONNER ROAD

Terminus point
and map.

10

CAVELL STREET

Curtailment point
and map.

11

BURDETT ROAD

Curtailment
point and map.

12

CANARY WHARF, TRAFALGAR WAY

Curtailment point
and map.

13

LEAMOUTH, ORCHARD PLACE

Terminus point
and map.

14

LOCAL HAZARDS

Hazards to be
aware of and
other points to
note.

15

LOCAL HAZARDS

Hazards to be
aware of and
other points to
note.

16

LOCAL HAZARDS

Hazards to be
aware of and
other points to
note.

17

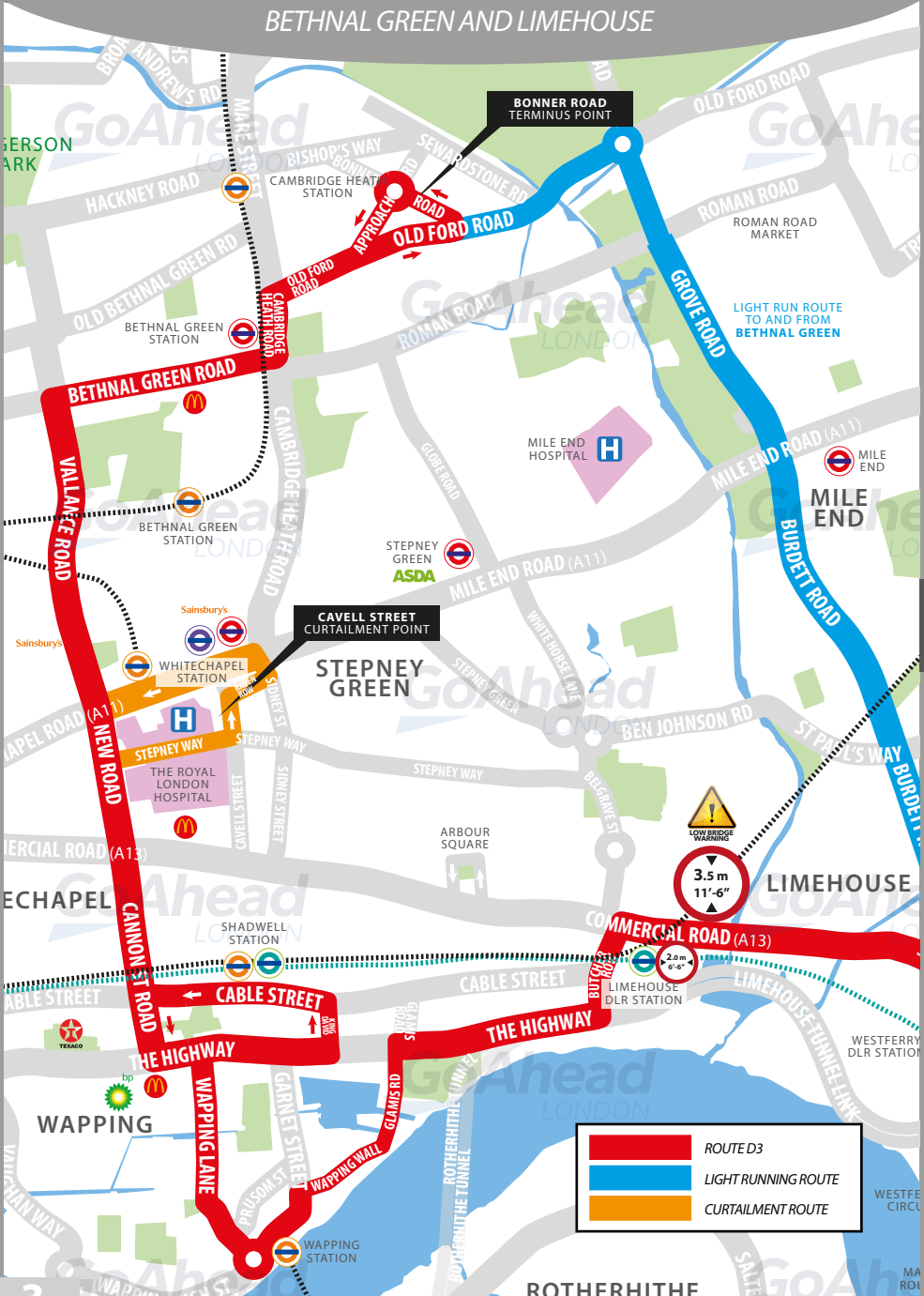
CODES & PROCEDURES



Facility code,
destination codes
& emergency radio
procedure.

18

ROUTE D3 MAP

BETHNAL GREEN AND LIMEHOUSE

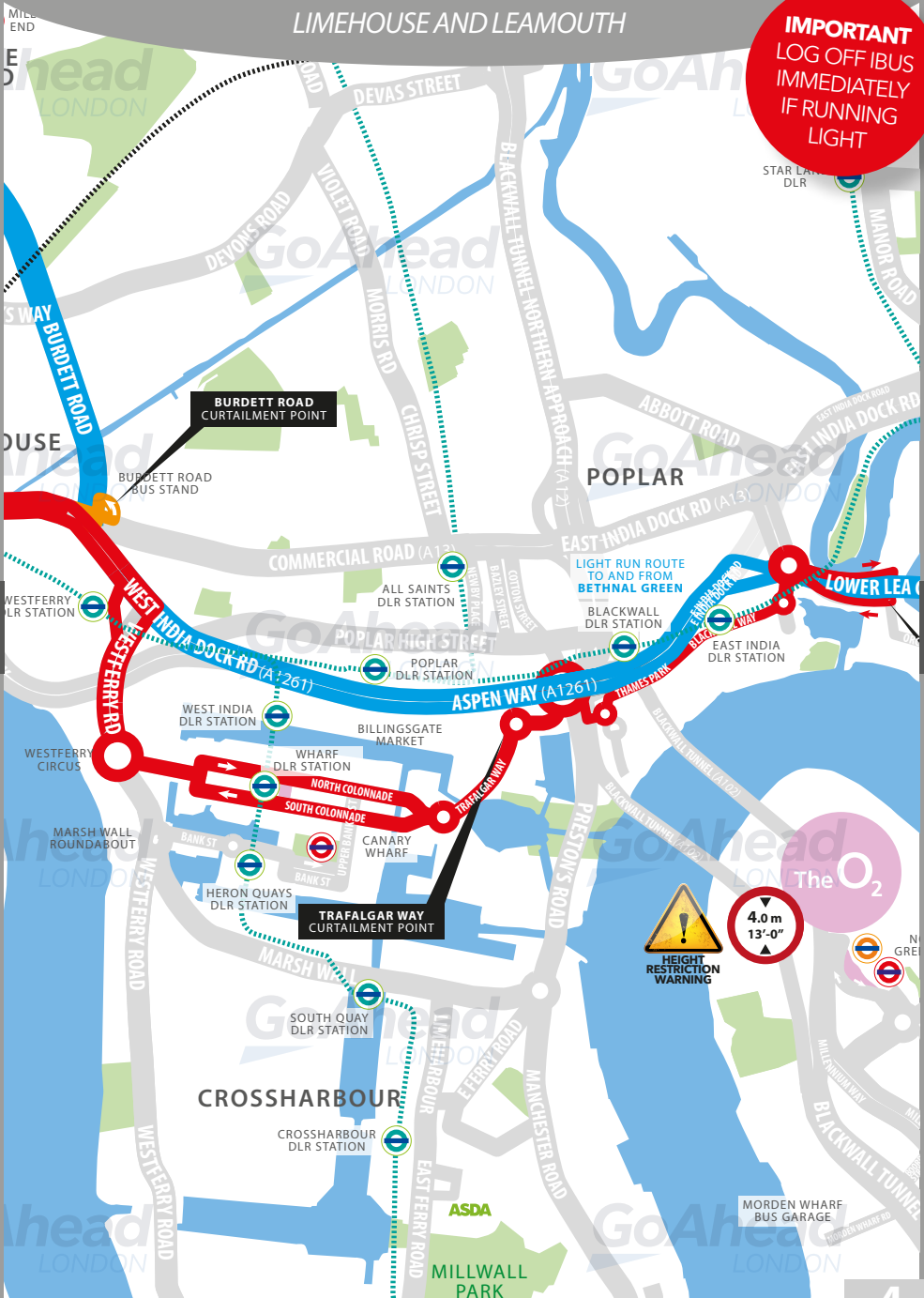


	Routed D3
	Light Running Route
	Curtailment Route

ROUTE D3 MAP

LIMEHOUSE AND LEAMOUTH

IMPORTANT
 LOG OFF IBUS
 IMMEDIATELY
 IF RUNNING
 LIGHT



GO TO PAGE 3

GO TO PAGE 5

GO TO PAGE 5

LIGHT RUN ROUTE

TO AND FROM HENLEY ROAD



GO TO PAGE 4

RUNNING LIGHT

RUNNING OUT OF SERVICE

IMPORTANT
LOG OFF IBUS
IMMEDIATELY
IF RUNNING
LIGHT

TO LEAMOUTH ORCHARD PLACE

- At **Henley Road Garage**, turn left onto Factory Road
- Continue ahead onto North Woolwich Road
- At roundabout, take 2nd exit onto North Woolwich Road **A1020**
- Take exit towards Lower Lea Crossing
- At roundabout, take 2nd exit onto Lower Lea Crossing **A1020**
- At 2nd roundabout, circumnavigate back onto Lower Lea Crossing **A1020**
- Take exit towards Orchard Place
- At junction, turn right onto Orchard Place to **stand**

FROM LEAMOUTH ORCHARD PLACE

- From **stand**, continue ahead onto Orchard Place
- Turn right onto unnamed road (*towards Lower Lea Crossing*)
- At roundabout, circumnavigate back onto Lower Lea Crossing **A1020**
- At 2nd roundabout, take 2nd exit onto North Woolwich Road **A1020**
- At 3rd roundabout, take 2nd exit onto North Woolwich Road **A1020**
- Continue ahead onto Factory Road
- Turn right onto Store Road
- At junction, turn right onto Pier Road
- Follow road right onto Henley Road to **Henley Road Garage**

RUNNING LIGHT

RUNNING OUT OF SERVICE

IMPORTANT
PLEASE ENSURE
YOU USE YOUR
RIBAS KEY ON
EVERY TRIP

TO BETHNAL GREEN BONNER ROAD

- At **Henley Road Garage**, turn left onto Factory Road
- Continue ahead onto North Woolwich Road
- At roundabout, take 2nd exit onto North Woolwich Road **A1020**
- Take exit towards Lower Lea Crossing
- At roundabout, take 2nd exit onto Lower Lea Crossing **A1020**
- At 2nd roundabout, take 2nd exit onto East India Dock Road **A1261**
- Continue ahead onto Aspen Way (*overpass*) **A1261**
- Continue onto West India Dock Road (*not Limehouse Link Tunnel*) **A1261**
- At traffic light, continue ahead onto Burdett Road **A1205**
- At traffic light, continue ahead onto Grove Road **A1205**
- At roundabout, take 1st exit onto Old Ford Road **B118**
- At mini roundabout, take 2nd exit onto Old Ford Road **B118**
- Turn right onto Bonner Road to **stand**

FROM BETHNAL GREEN BONNER ROAD

- From **stand**, continue ahead on Bonner Road
- At mini roundabout, take 1st exit onto Approach Road
- At junction, turn left onto Old Ford Road **B118**
- At mini roundabout, take 1st exit onto Old Ford Road **B118**
- At roundabout, take 3rd exit onto Grove Road **A1205**
- At traffic light, continue ahead onto Burdett Road **A1205**
- At traffic light, continue ahead onto West India Dock Road **A1261**
- Continue ahead onto Aspen Way (*overpass*) **A1261**
- Continue ahead onto East India Dock Road **A1261**
- At roundabout, take 4th exit onto Lower Lea Crossing **A1020**
- At 2nd roundabout, take 2nd exit onto North Woolwich Road **A1020**
- At 3rd roundabout, take 2nd exit onto North Woolwich Road **A1020**
- Continue ahead onto Factory Road
- Turn right onto Store Road
- At junction, turn right onto Pier Road
- Follow road right onto Henley Road to **Henley Road Garage**

ROUTE DIRECTIONS

RUNNING IN SERVICE

**NEVER
DIVERT OFF
LINE-OF-ROUTE
UNLESS ADVISED
BY BUS**

TO LEAMOUTH ORCHARD PLACE

- From **stand**, continue ahead on Bonner Road
- At mini roundabout, take 1st exit onto Approach Road
- At junction, turn right onto Old Ford Road **B118**
- At traffic light, turn left onto Cambridge Heath Road **A107**
- At junction, turn right onto Bethnal Green Road (*Bethnal Green Station*) **A1209**
- At traffic light, turn left onto Vallance Road **B108**
- At traffic light, continue ahead onto New Road **B108**
- At traffic light, continue ahead onto Cannon Street Road **B108**
- At traffic light, turn left onto The Hwy **A1203**
- At traffic light, turn right onto Wapping Lane
- At mini roundabout, take 1st exit onto Wapping High Street
- Turn right onto Wapping Wall
- Continue ahead onto Glamis Road
- At traffic light, turn right onto The Hwy **A1203**
- At traffic light, turn left onto Butchers Row
- At traffic light, turn right onto Commercial Road (*Limehouse DLR*) **A13**
- At traffic light, turn right onto West India Dock Road **A1261**
- At traffic light, turn right onto Westferry Road (*Westferry DLR*) **A1206**
- At Westferry Circus, take 1st exit onto West India Avenue
- Follow road left onto Cabot Square (*one-way system*)
- Continue ahead onto North Colonnade (*Canary Wharf*)
- Continue ahead onto Churchill Place
- Continue ahead onto Cartier Circle
- Continue ahead onto Trafalgar Way
- At roundabout, take 2nd exit onto Trafalgar Way
- At 2nd roundabout, take 4th exit onto Preston's Road (*under A1261*)
- Turn left onto Baffin Way
- At mini roundabout, take 1st exit onto Blackwall Way (*past East India DLR*)
- At roundabout, take 1st exit onto Blackwall Way
- At 2nd roundabout, take 5th exit onto Lower Lea Crossing **A1020**
- Take slip road onto unnamed road
- At junction, turn right onto Orchard Place to **stand**

ROUTE DIRECTIONS

RUNNING IN SERVICE

NEVER
DIVERT OFF
LINE-OF-ROUTE
UNLESS ADVISED
BY IBUS

TO BETHNAL GREEN BONNER ROAD

- From **stand**, continue ahead onto Orchard Place
- Turn right onto unnamed road (*towards Lower Lea Crossing*)
- At roundabout, take 1st exit onto Blackwall Way
- At 2nd roundabout, take 2nd exit onto Blackwall Way (*past East India DLR*)
- At mini roundabout, take 2nd exit onto Baffin Way
- At traffic light, turn right onto Preston's Road **A1206**
- At roundabout, take 1st exit onto Trafalgar Way
- At 2nd roundabout, take 1st exit onto Trafalgar Way
- Continue ahead onto Cartier Circle
- Take 2nd exit onto Churchill Place
- At traffic light, continue ahead onto South Colonnade (*Canary Wharf*)
- Continue ahead onto Cabot Square (*one-way system*)
- Follow road left onto West India Avenue
- At Westferry Circus, take 3rd exit onto Westferry Road **A1206**
- Turn left onto Salter Street (*Westferry DLR*)
- At junction, continue ahead onto Salter St and turn right onto bus only lane
- At junction, turn left onto West India Dock Road **A1261**
- At traffic light, turn left onto Commercial Road **A13**
- At traffic light, turn left onto Butchers Row (*Limehouse DLR*)
- At traffic light, turn right onto The Hwy **A1203**
- At traffic light, turn left onto Glamis Road
- Continue ahead onto Wapping Wall
- At junction, turn left onto Wapping High Street
- At mini roundabout, take 2nd exit onto Wapping Lane
- At traffic light, turn right onto The Hwy **A1203**
- Turn left onto King David Lane
- At junction, turn left onto Cable Street (*past Shadwell Station*) **B126**
- At traffic light, turn right onto Cannon Street Road **B108**
- At traffic light, continue ahead onto New Road **B108**
- At traffic light, continue ahead onto Vallance Road **B108**
- At traffic light, turn right onto Bethnal Green Road **A1209**
- At traffic light, turn left onto Cambridge Heath Road (*Bethnal Green Stn*) **A107**
- At traffic light, turn right onto Old Ford Road **B118**
- Turn left onto Bonner Road to **stand**

BETHNAL GREEN

TERMINUS POINT

SWITCH THE
ENGINE OFF
WHILST AT THE
STAND

From Leamouth. Proceed from Bonner Road to stand.

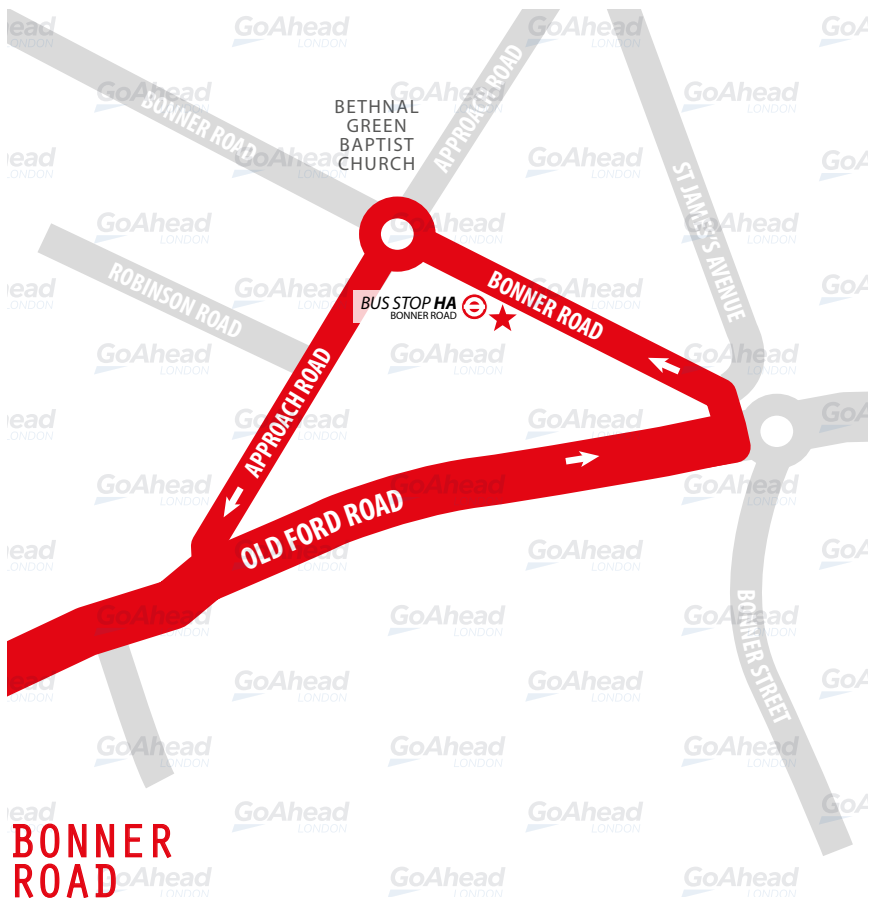
Set down on Bonner Road at **BUS STOP HA**.

Towards Leamouth4. Depart to Bonner Road.

Pick up on Bonner Road at **BUS STOP HA**.

Public stand in Bonner Road commencing 12 metres east of Approach Road.

Blind display: **BETHNAL GREEN, BONNER ROAD.**



**BONNER
ROAD**

WHITECHAPEL

CURTAILMENT POINT



From Leamouth. Proceed from New Road, Stepney Way, Cavell Street to stand. Set down on New Road at **BUS STOP L**.

Towards Leamouth. Depart via Cavell Street, Raven Row, Sidney Street, Whitechapel Road to New Road. Pick up on New Road at **BUS STOP H**.

Public stand for four buses on west side of Cavell Street.

Blind display: *BETHNAL GREEN, BONNER ROAD.*



LIMEHOUSE

CURTAILMENT POINT

IMPORTANT
PLEASE ENSURE
YOU USE YOUR
RIBAS KEY ON
EVERY TRIP

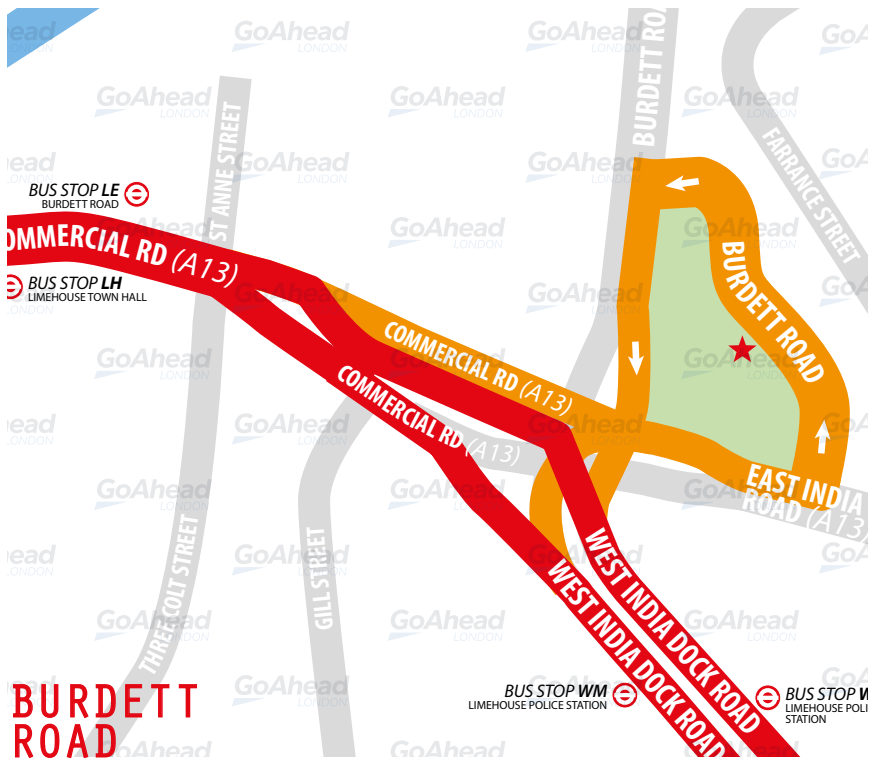
From Bethnal Green. Proceed from Commercial Road direct to stand.
Set down on Commercial Road at **BUS STOP LE.**

Towards Bethnal Green. Depart via Burdett Road to Commercial Road.
Pick up on Commercial Road at **BUS STOP LH.**

From Leamouth. Proceed from West India Dock Road direct to stand.
Set down on West India Dock Road at **BUS STOP WM.**

Towards Leamouth. Depart via Burdett Road to West India Dock Road.
Pick up on West India Dock Road at **BUS STOP WU.**

Private stand for two buses in bus station at the junction of East India Dock Road and Burdett Road. **Blind display: LIMEHOUSE, BURDETT ROAD.**



CANARY WHARF

CURTAILMENT POINT

IMPORTANT
PLEASE ENSURE
YOU USE YOUR
RIBAS KEY ON
EVERY TRIP

From Bethnal Green. Proceed from Canada Square, The North Colonnade, Churchill Place, Trafalgar Way to stand.

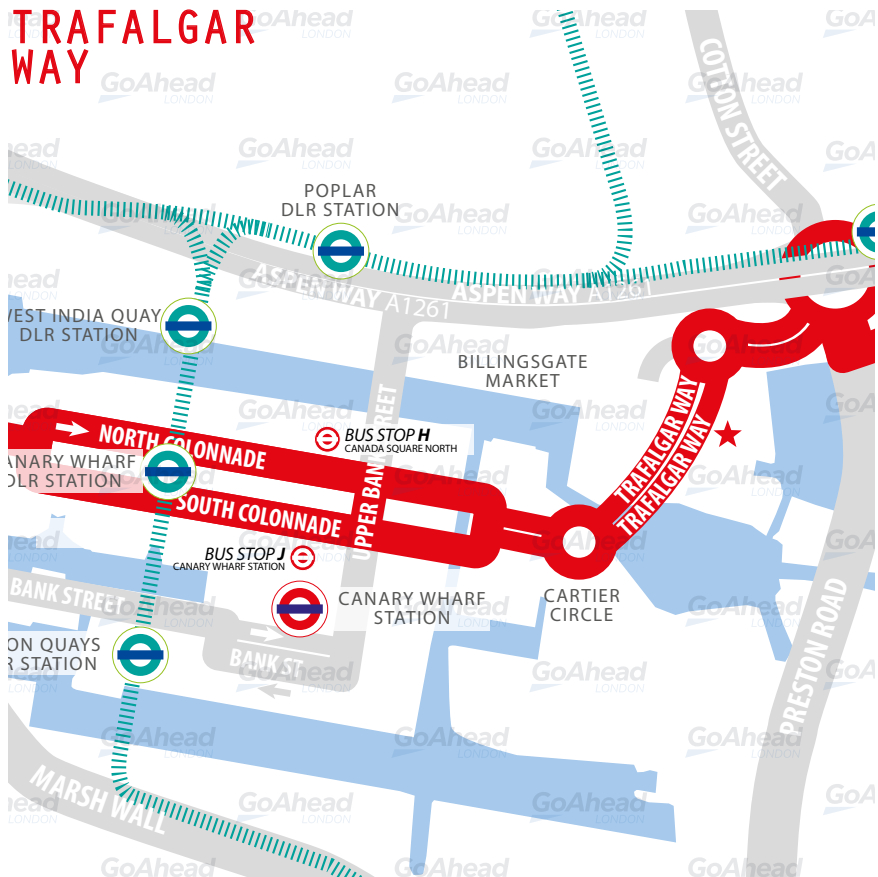
Set down on Canada Square North at **BUS STOP H**.

Towards Bethnal Green. Depart via Trafalgar Way, Churchill Place, The South Colonnade to Canada Square. Pick up on South Colonnade at **BUS STOP J**.

Public stand for up to two buses on southbound carriageway of Trafalgar Way.

Blind display: **CANARY WHARF.**

TRAFALGAR WAY



LEAMOUTH

TERMINUS POINT

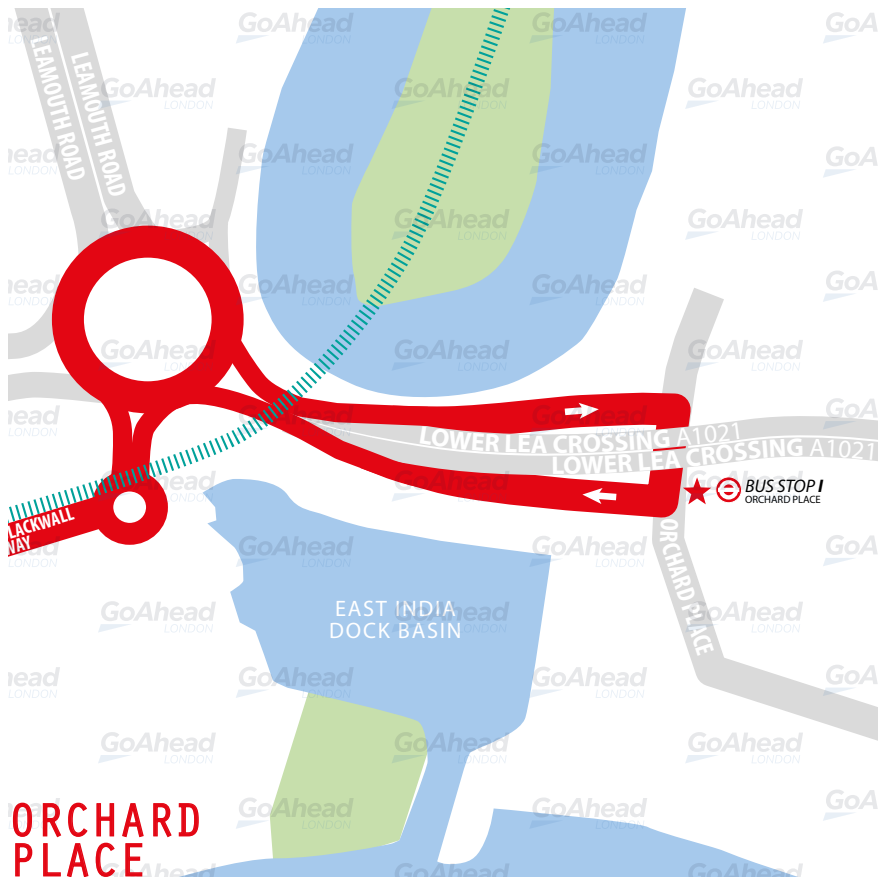
SWITCH THE
ENGINE OFF
WHILST AT THE
STAND

From Bethnal Green. Proceed from Orchard Place to stand.
Set down on Orchard Place at **BUS STOP I**.

Towards Bethnal Green. Depart to Orchard Place.
Pick up on Orchard Place at **BUS STOP I**.

Public stand for three buses in lay-by on east side of Orchard Place

underneath Lower Lea Crossing flyover. **Blind display:** **LEAMOUTH, LONDON CITY ISLAND.**



LOCAL HAZARDS & POINTS TO NOTE

SEE RISK ASSESSMENT VIEWABLE UPON REQUEST



VARIOUS HAZARDS | BONNER ROAD BUS STAND

Residential area, pedestrians, 20 mph speed zone. Remain as quiet as possible, particularly early in the morning and late in the evening. Risk of pedestrians walking out in front of vehicles as buses are electric, caution required at all times. Further caution required as passing across speed bumps, reduce speed for passenger comfort and safety. Speed limit must be adhered to.

VARIOUS HAZARDS | APPROACH ROAD BETHNAL GREEN

20 mph zone continues. Caution required as passing across speed bumps, reduce speed for passenger comfort and safety. Road narrows at Approach Road, reduce speed and be prepared to stop for oncoming buses or larger vehicles. Speed limit must be adhered to.

NARROW ROAD | OLD FORD ROAD BETHNAL GREEN

Parked cars, 20 mph zone. Forward planning is essential, be prepared to stop for oncoming buses and other large vehicles, check mirror's regularly as moving off. Caution required as passing across speed bumps, reduce speed for passenger comfort and safety. Speed limit must be adhered to.

MARKET STALLS | BETHNAL GREEN ROAD

Market stalls and accompanying vehicles. Caution required passing market stalls, pedestrians may walk into the road to have an all-round view of goods on sale.

TIGHT LEFT TURN | VALLANCE ROAD

Tight left turn. Caution required whilst completing the left turn, risk of collision with railings, reduced speed required.

VARIOUS HAZARDS | NEW ROAD WHITECHAPEL

Parked cars, 20 mph speed zone. Caution required as passing across speed humps, reduce speed for passenger comfort and safety. Road narrows, care and caution is required due to restricted road as result of parked vehicles.

VARIOUS HAZARDS | CANNON STREET ROAD

Narrow Road, parked cars, 20 mph. Forward planning is essential, be prepared to stop for on coming buses and other large vehicles, check mirror's regularly as moving off. Caution required as passing across speed bumps, reduce speed for passenger comfort and safety. Speed limit must be adhered to .

LOCAL HAZARDS & POINTS TO NOTE

FULL RISK ASSESSMENT VIEWABLE UPON REQUEST



VARIOUS HAZARDS | WAPPING LANE

Continuous 20 mph speed zone, speed humps and parked cars, blind bend. Caution required as proceeding through narrow road with cars parked on both sides, forward planning and observation is required before for any incoming traffic from opposite direction before entering the blind bend.

VARIOUS | WAPPING LANE / WAPPING HIGH STREET

Tight blind left turn, 20 mph speed zone, parked cars. Forward planning is essential, be prepared to stop for oncoming buses and other large vehicles intending to turn right, check mirror's regularly as moving off. Caution required as passing across speed bumps, reduce speed for passenger comfort and safety. Speed limit must be adhered to.

BLIND BEND | WAPPING HIGH STREET / GARNET STREET

Blind bend. Forward planning is essential, be prepared to stop for oncoming buses and other large vehicles.

COBBLED UNEVEN ROAD | WAPPING WALL

Continuous 20mph speed zone, speed humps and parked cars. Cobbled, uneven road. Extreme care and caution is required, especially when driving in wet conditions. Speed limit must be observed at all times.

JOINING BUSY ROAD | LIMEHOUSE POLICE STATION

Care and caution required when pulling into fast moving traffic.

SECURITY CHECK | WESTFERRY CIRCUS CANARY WHARF

Security checkpoint. Be prepared to stop for security check and follow their instruction.

VARIOUS HAZARDS | NORTH COLONNADE CANARY WHARF

Parked cars, taxis, cycles, electric scooter, crowded area. Extreme care and caution is required whilst proceeding through this area due to DLR stations and heavy crowded area.

ONCOMING VEHICLES | BLACKWALL LANE LEAMOUTH

Parked cars. Care and caution required and forward planning for any oncoming vehicles from opposite direction.

AT THE GARAGE

GARAGE AND GENERAL SAFETY INFORMATION

BE VISIBLE
**WEAR YOUR
HI-VIS** WITHIN
THE GARAGE

GO SLOW!
MANDATORY
SPEED OF 5 MPH
WITHIN THE
GARAGE

BE NOTICED
HEADLIGHTS
ON AT ALL TIMES
IN THE GARAGE

STICK TO
DESIGNATED
PATHS AND
WALKWAYS

NO EXCUSES
PLEASE ABIDE BY
THE RULES. IT'S
MANDATORY!

BE AWARE.
REPORT ALL
HAZARDS
IMMEDIATELY

REMEMBER
**LOOK OUT
FOR CYCLISTS**
DRIVE SLOWLY

PARK FERRY
VEHICLES WITHIN
DESIGNATED
AREAS

**USE THE
HORN** WHEN
APPROACHING
CORNERS &
REVERSING

ELECTRIC
BUSES ARE
SILENT. BE **EXTRA
CAUTIOUS**

FUEL, OIL &
COOLANT SPILLS
CAN MAKE THE
SURFACE SLIPPERY
BE AWARE

FAMILIARISE
YOURSELF WITH
THE GARAGE
SAFETY CODE



AND THINK FIRST!

OTHER INFORMATION

CODES AND EMERGENCY RADIO PROCEDURES

REMAIN CALM:
GIVE ACCURATE
INFORMATION.
WE'RE HERE
TO ASSIST!

ROUTE D3 | CURTAILMENT ABBREVIATIONS

BG	Bethnal Green, Bonner Road	WC	Cavell Street
LH	Burdett Road	CW	Canary Wharf
LEA	Leamouth, Orchard Place		

FACILITIES | THROUGHOUT THE ROUTE

- **Bonner Road.** Church, during opening times.
- **Leamouth.** TfL facility.

CODE RED | EMERGENCY RADIO PROCEDURE

If you require the emergency services to attend your vehicle (for example in the event of passenger injury, assault or major RTA), you should contact CentreComm using the radio's Code Red facility. To call CentreComm, **hold down the Code Red button on your vehicle's radio for at least 3 seconds** until you hear a ringing tone to indicate that your call has been connected. Hold down the foot switch in the cab when you are speaking, and end what you have to say with the word "over" to indicate that you expect a response, or "over and out" if this is the end of your communication. Release the foot switch when you are not speaking. Remember to speak slowly and clearly. Note that you will usually receive a radio call from your depot shortly after you make a Code Red call. **You should not use the radio whilst the vehicle is in motion.**

CODE
GREEN

Call your garage for non-emergency, mechanical defects, help or advice

CODE
BLUE

Call CentreComm for non-emergency, incident reporting or diversions

CODE
RED

Call CentreComm for emergency services, passenger injury or assault